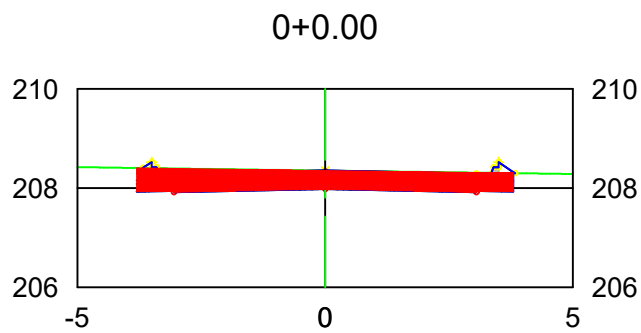
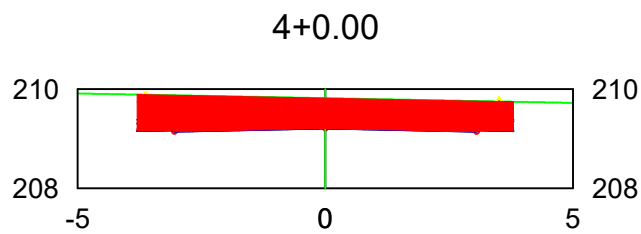


RUA A

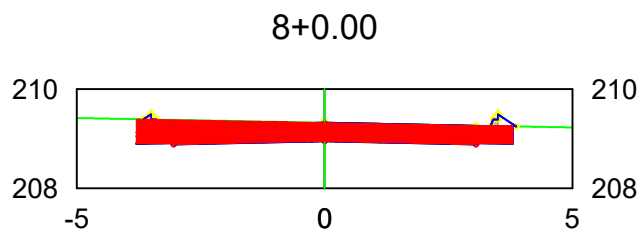
EST.0+0.00			
TIPO	ÁREA (m2)	VOLUME (m3)	VOLUME ACUMULADO (m3)
CORTE	3.10	0.00	0.00
ATERRO	0.00	0.00	0.00



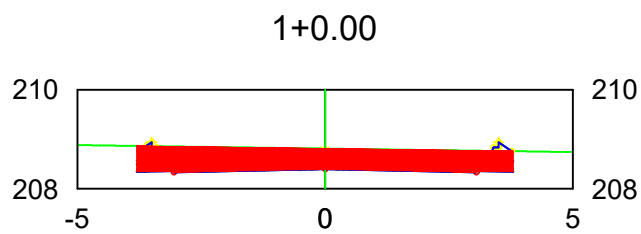
EST.4+0.00			
TIPO	ÁREA (m2)	VOLUME (m3)	VOLUME ACUMULADO (m3)
CORTE	4.90	102.37	338.17
ATERRO	0.00	0.00	0.00



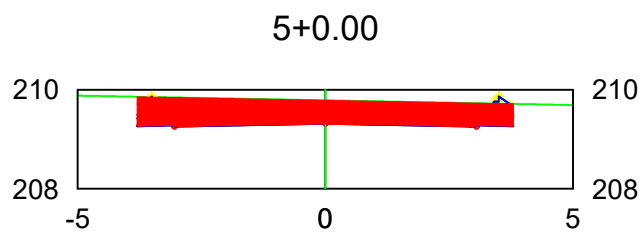
EST.8+0.00			
TIPO	ÁREA (m2)	VOLUME (m3)	VOLUME ACUMULADO (m3)
CORTE	3.10	61.96	622.47
ATERRO	0.00	0.03	0.05



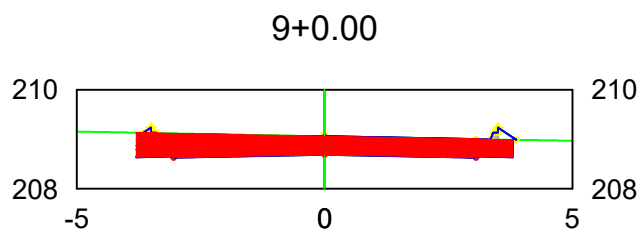
EST.1+0.00			
TIPO	ÁREA (m2)	VOLUME (m3)	VOLUME ACUMULADO (m3)
CORTE	3.43	65.30	65.30
ATERRO	0.00	0.00	0.00



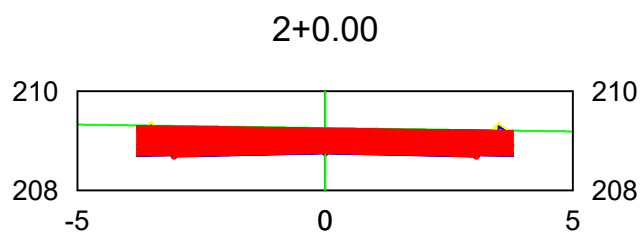
EST.5+0.00			
TIPO	ÁREA (m2)	VOLUME (m3)	VOLUME ACUMULADO (m3)
CORTE	3.82	87.22	425.39
ATERRO	0.00	0.00	0.00



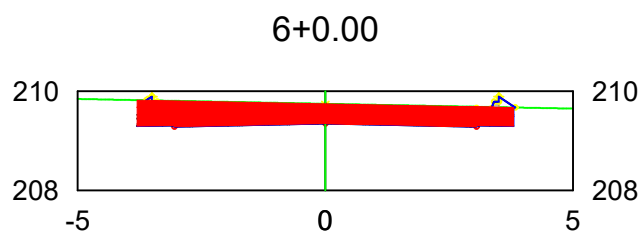
EST.9+0.00			
TIPO	ÁREA (m2)	VOLUME (m3)	VOLUME ACUMULADO (m3)
CORTE	3.07	61.68	684.14
ATERRO	0.00	0.03	0.08



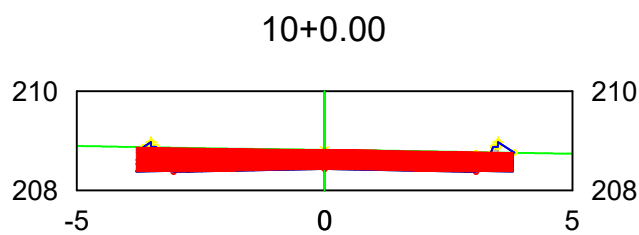
EST.2+0.00			
TIPO	ÁREA (m2)	VOLUME (m3)	VOLUME ACUMULADO (m3)
CORTE	4.15	75.72	141.02
ATERRO	0.00	0.00	0.00



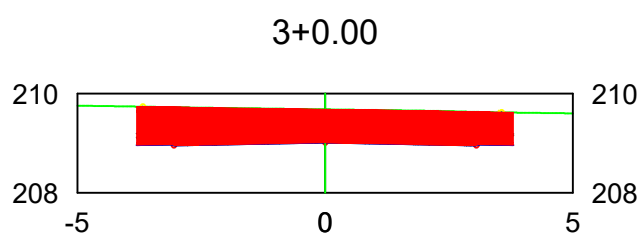
EST.6+0.00			
TIPO	ÁREA (m2)	VOLUME (m3)	VOLUME ACUMULADO (m3)
CORTE	3.30	71.16	496.55
ATERRO	0.00	0.00	0.01



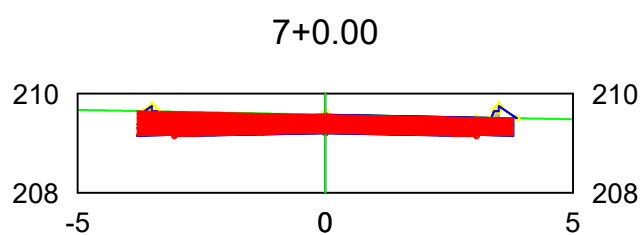
EST.10+0.00			
TIPO	ÁREA (m2)	VOLUME (m3)	VOLUME ACUMULADO (m3)
CORTE	3.18	62.45	746.59
ATERRO	0.00	0.02	0.10



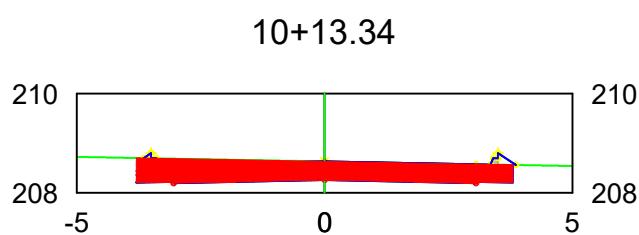
EST.3+0.00			
TIPO	ÁREA (m2)	VOLUME (m3)	VOLUME ACUMULADO (m3)
CORTE	5.33	94.78	235.80
ATERRO	0.00	0.00	0.00



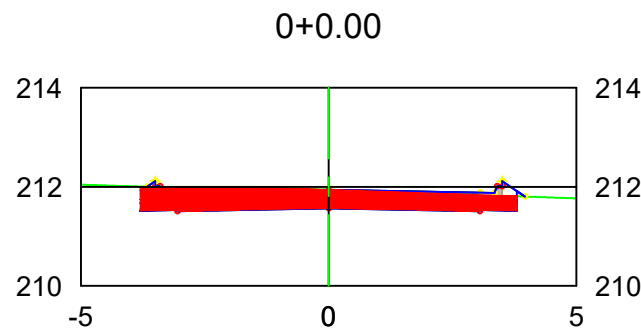
EST.7+0.00			
TIPO	ÁREA (m2)	VOLUME (m3)	VOLUME ACUMULADO (m3)
CORTE	3.10	63.95	560.51
ATERRO	0.00	0.02	0.02



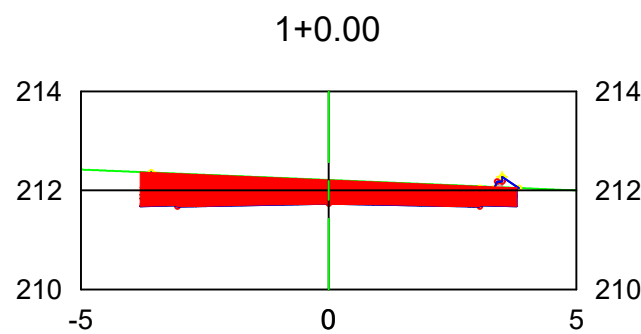
EST.10+13.34			
TIPO	ÁREA (m2)	VOLUME (m3)	VOLUME ACUMULADO (m3)
CORTE	3.10	41.86	788.45
ATERRO	0.00	0.01	0.10



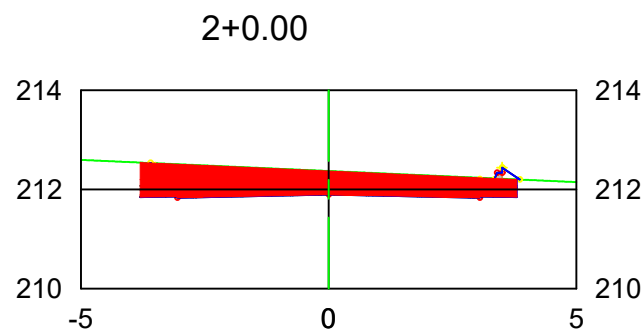
EST.0+0.00			
TIPO	ÁREA (m2)	VOLUME (m3)	VOLUME ACUMULADO (m3)
CORTE	3.03	0.00	0.00
ATERRO	0.01	0.00	0.00



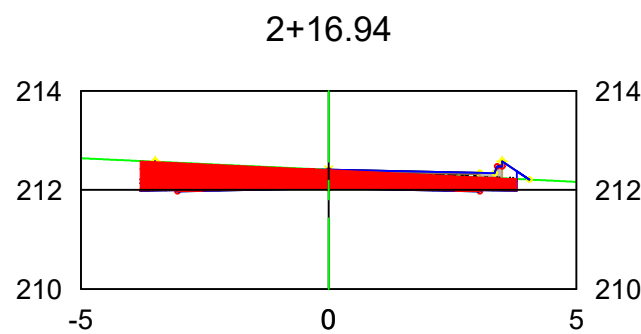
EST.1+0.00			
TIPO	ÁREA (m2)	VOLUME (m3)	VOLUME ACUMULADO (m3)
CORTE	3.89	69.20	69.20
ATERRO	0.00	0.09	0.09



EST.2+0.00			
TIPO	ÁREA (m2)	VOLUME (m3)	VOLUME ACUMULADO (m3)
CORTE	3.88	77.71	146.91
ATERRO	0.00	0.02	0.11

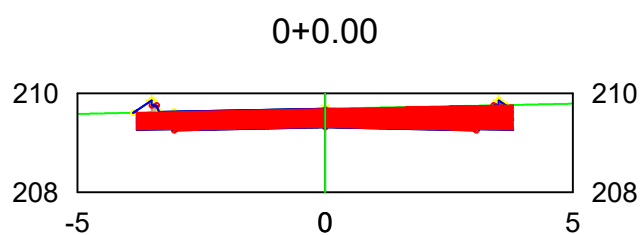


EST.2+16.94			
TIPO	ÁREA (m2)	VOLUME (m3)	VOLUME ACUMULADO (m3)
CORTE	3.08	58.98	205.89
ATERRO	0.02	0.17	0.28

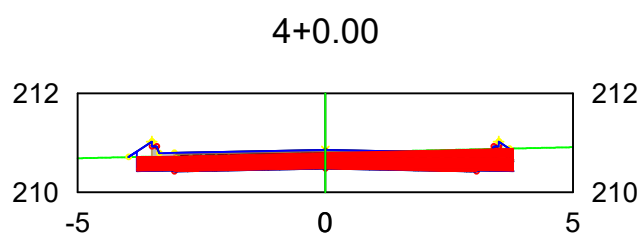


RUA B

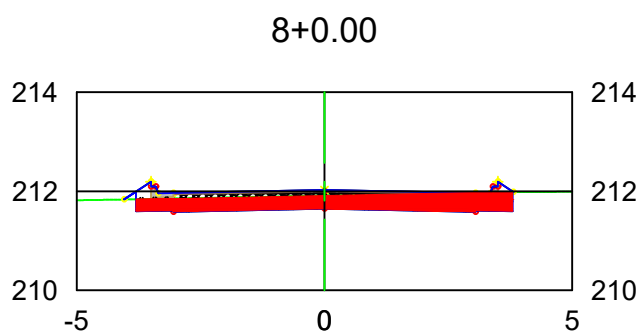
EST.0+0.00			
TIPO	ÁREA (m2)	VOLUME (m3)	VOLUME ACUMULADO (m3)
CORTE	3.10	0.00	0.00
ATERRO	0.00	0.00	0.00



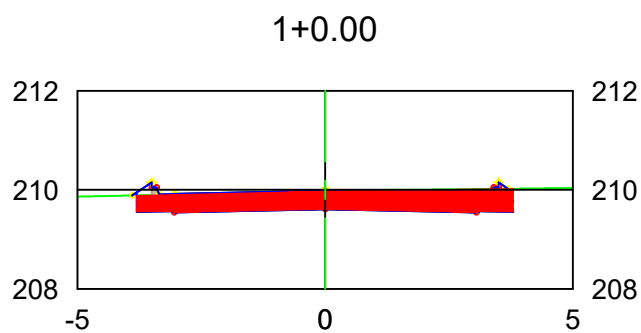
EST.4+0.00			
TIPO	ÁREA (m2)	VOLUME (m3)	VOLUME ACUMULADO (m3)
CORTE	2.67	54.77	231.78
ATERRO	0.01	0.16	0.40



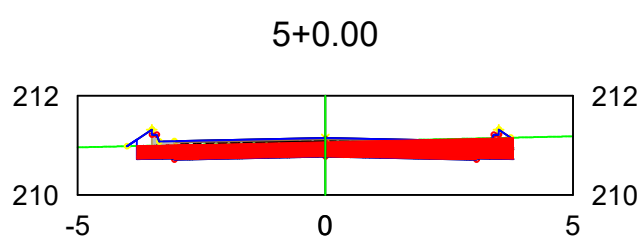
EST.8+0.00			
TIPO	ÁREA (m2)	VOLUME (m3)	VOLUME ACUMULADO (m3)
CORTE	2.27	44.59	422.93
ATERRO	0.02	0.42	1.78



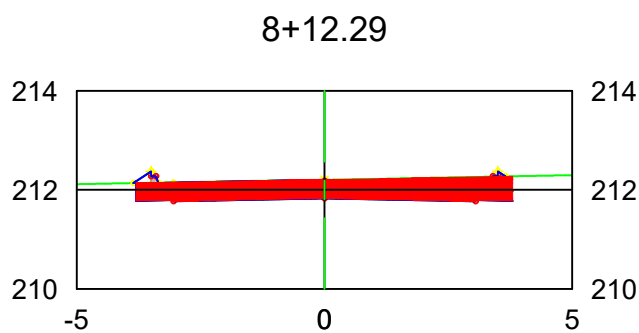
EST.1+0.00			
TIPO	ÁREA (m2)	VOLUME (m3)	VOLUME ACUMULADO (m3)
CORTE	3.00	60.94	60.94
ATERRO	0.00	0.05	0.05



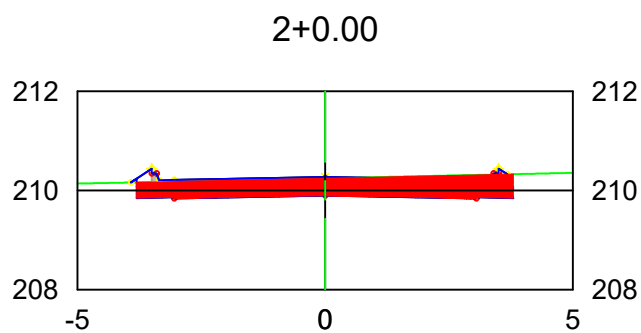
EST.5+0.00			
TIPO	ÁREA (m2)	VOLUME (m3)	VOLUME ACUMULADO (m3)
CORTE	2.53	52.01	283.79
ATERRO	0.01	0.23	0.63



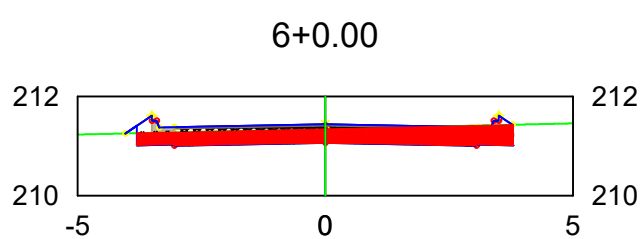
EST.8+12.29			
TIPO	ÁREA (m2)	VOLUME (m3)	VOLUME ACUMULADO (m3)
CORTE	3.11	33.08	456.01
ATERRO	0.00	0.12	1.90



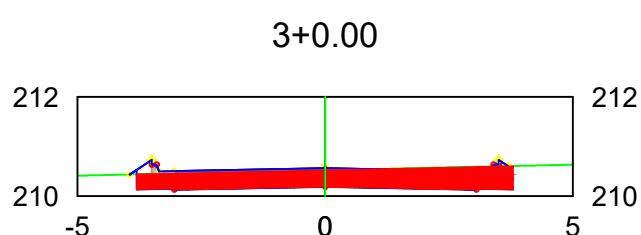
EST.2+0.00			
TIPO	ÁREA (m2)	VOLUME (m3)	VOLUME ACUMULADO (m3)
CORTE	2.90	59.01	119.95
ATERRO	0.00	0.08	0.12



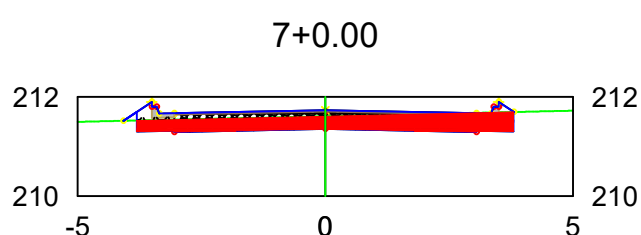
EST.6+0.00			
TIPO	ÁREA (m2)	VOLUME (m3)	VOLUME ACUMULADO (m3)
CORTE	2.37	48.95	332.74
ATERRO	0.02	0.31	0.94



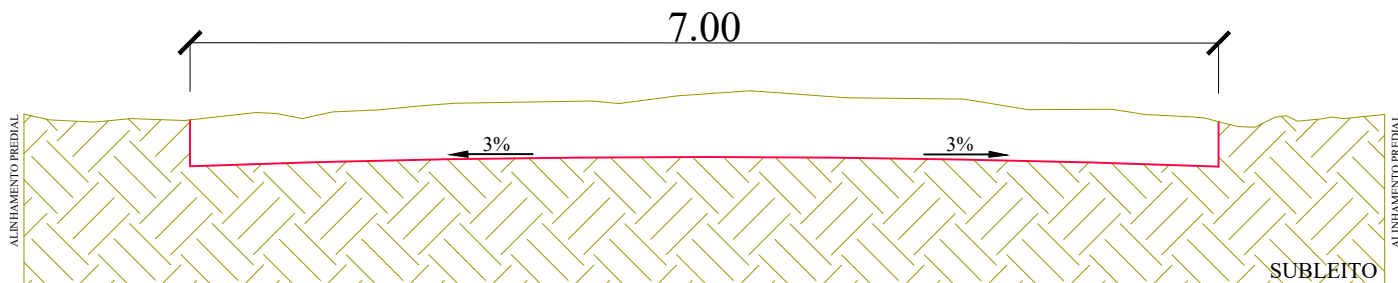
EST.3+0.00			
TIPO	ÁREA (m2)	VOLUME (m3)	VOLUME ACUMULADO (m3)
CORTE	2.80	57.06	177.01
ATERRO	0.01	0.12	0.24



EST.7+0.00			
TIPO	ÁREA (m2)	VOLUME (m3)	VOLUME ACUMULADO (m3)
CORTE	2.19	45.59	378.34
ATERRO	0.02	0.42	1.35



SEÇÃO TIPO EM CORTE



ALTURA DE CORTE DA SEÇÃO  
TSD: 2,50 cm  
Base: 20,00 cm  
Sub-Base: 15,00 cm  
Total: 37,50 cm

LEGENDA	
	SECÇÃO CORTE
	SECÇÃO ATERRO



CAROLINA DE OLIVEIRA E ALMEIDA  
ARQUITETA E URBANISTA  
CAU/A103146-5  
JOÃO GUSTAVO F. S. JÚNIOR  
ENGENHEIRO CIVIL  
CREA 5064045506

PROJETO DE PAVIMENTAÇÃO ASFÁLTICA URBANA

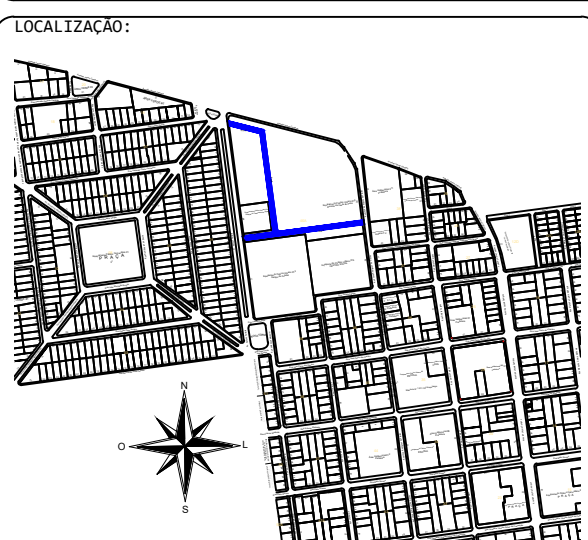
DATA:  
28/10/2022

PROJETO DE TERRAPLENAGEM

FOLHA:  
01/01

INFORMAÇÕES TÉCNICAS:  
- PROPRIETÁRIO: PREFEITURA MUNICIPAL DE INDIÁVAI  
- ENDEREÇO: RUA A, RUA B E RUA C - ZONA URBANA  
- MUNICÍPIO: INDIÁVAI/MT

CONTEÚDO:  
-SEÇÃO TIPO EM CORTE  
-SEÇÕES TRANSVERSAIS RUAS



RESPONSÁVEL TÉCNICO:  
JOÃO GUSTAVO F. S. JÚNIOR  
ENG. CIVIL - CREA: 5064045506  
DESENHISTA:  
KARLA SOUZA DE OLIVEIRA  
ENG. CIVIL - CREA: 53295/MT  
PREFEITURA MUNICIPAL DE INDIÁVAI  
CNPJ: 03.239.027/0001-20

APROVAÇÃO DE ÓRGÃO COMPETENTE:  
PREFEITURA MUNICIPAL DE INDIÁVAI  
APROVADO



THIAGO VENANCIO DA SILVA  
ENG. CIVIL - CREA: MT40748